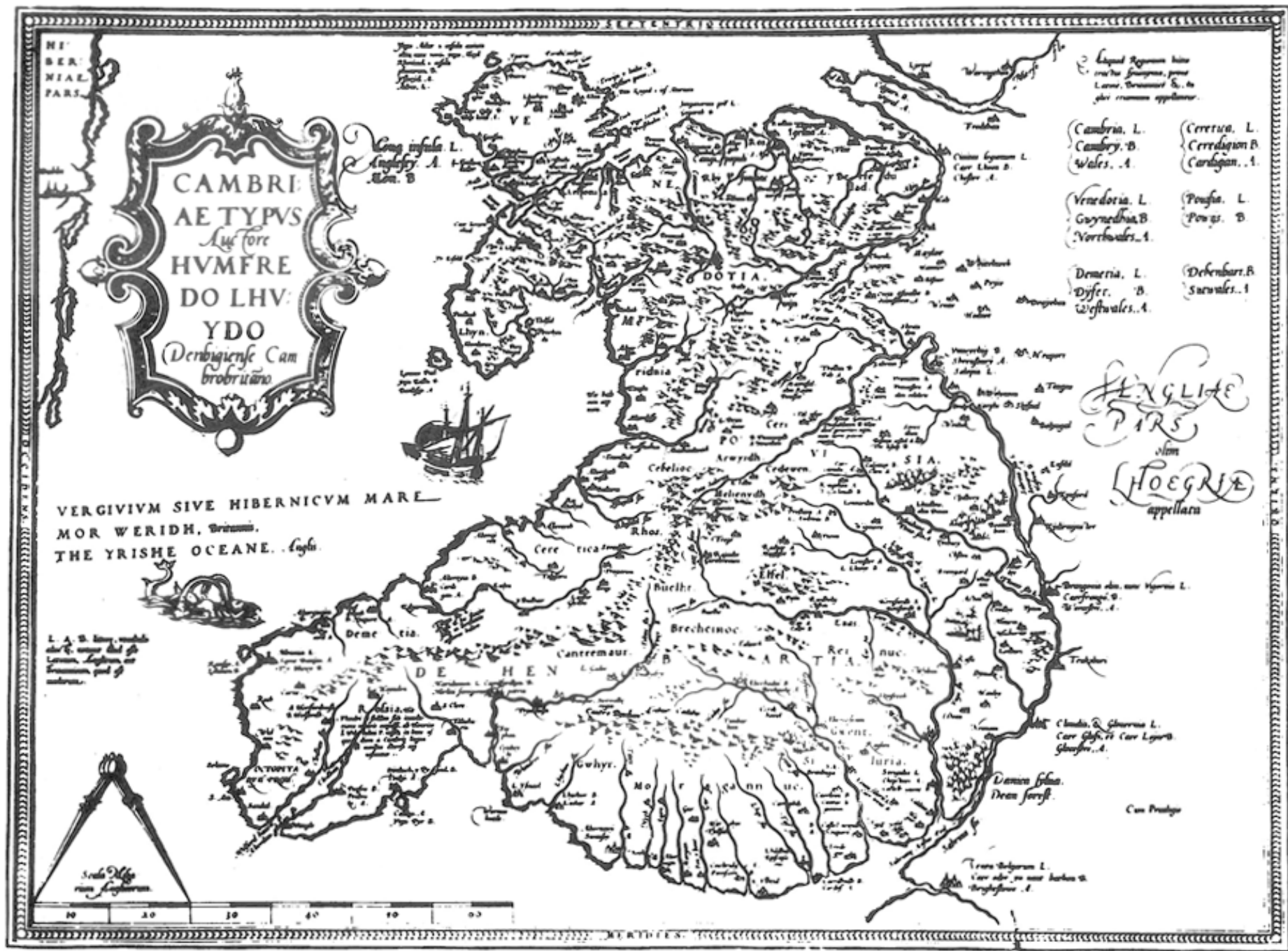


**Main Physical Features
of Wales**

Land over 200 metres

25mils
40km



Humphrey Lhuyd's map of Wales 1573

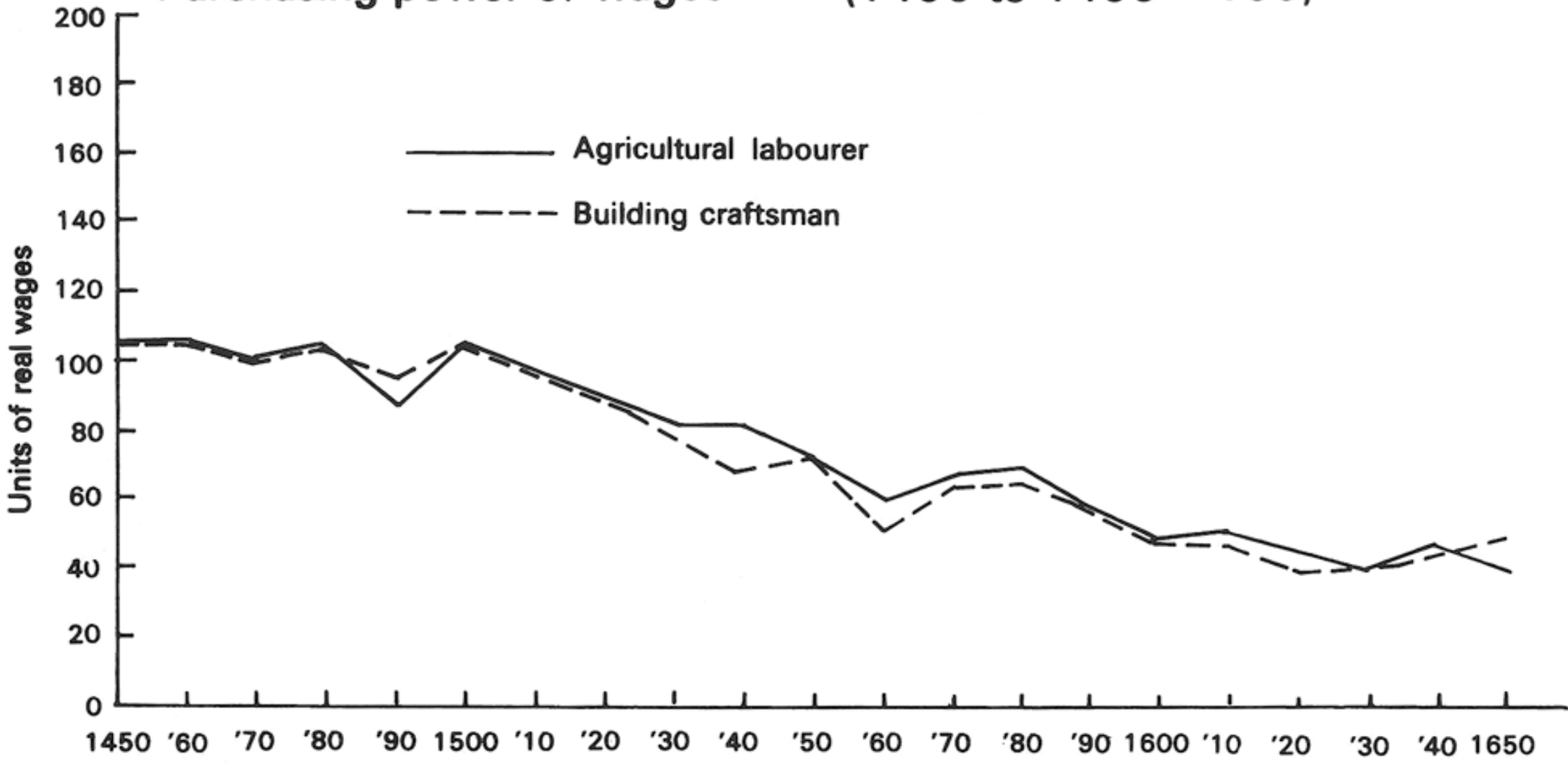
From: Tudor Wales

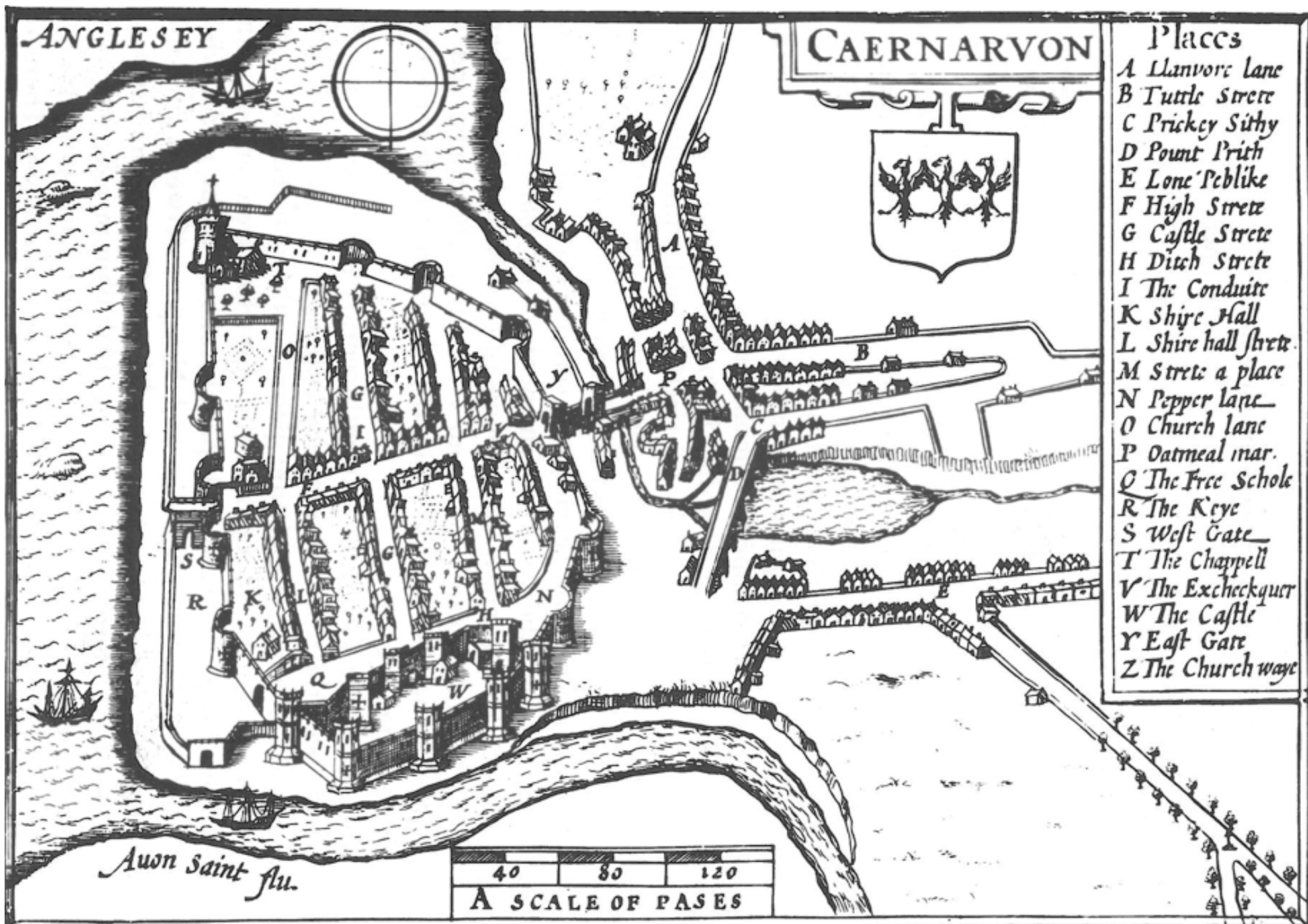


Map of Pembrokeshire by George Owen of Henllys

(Source: national Library of Wales.)
From: Tudor Wales

Purchasing power of wages (1450 to 1499 = 100)

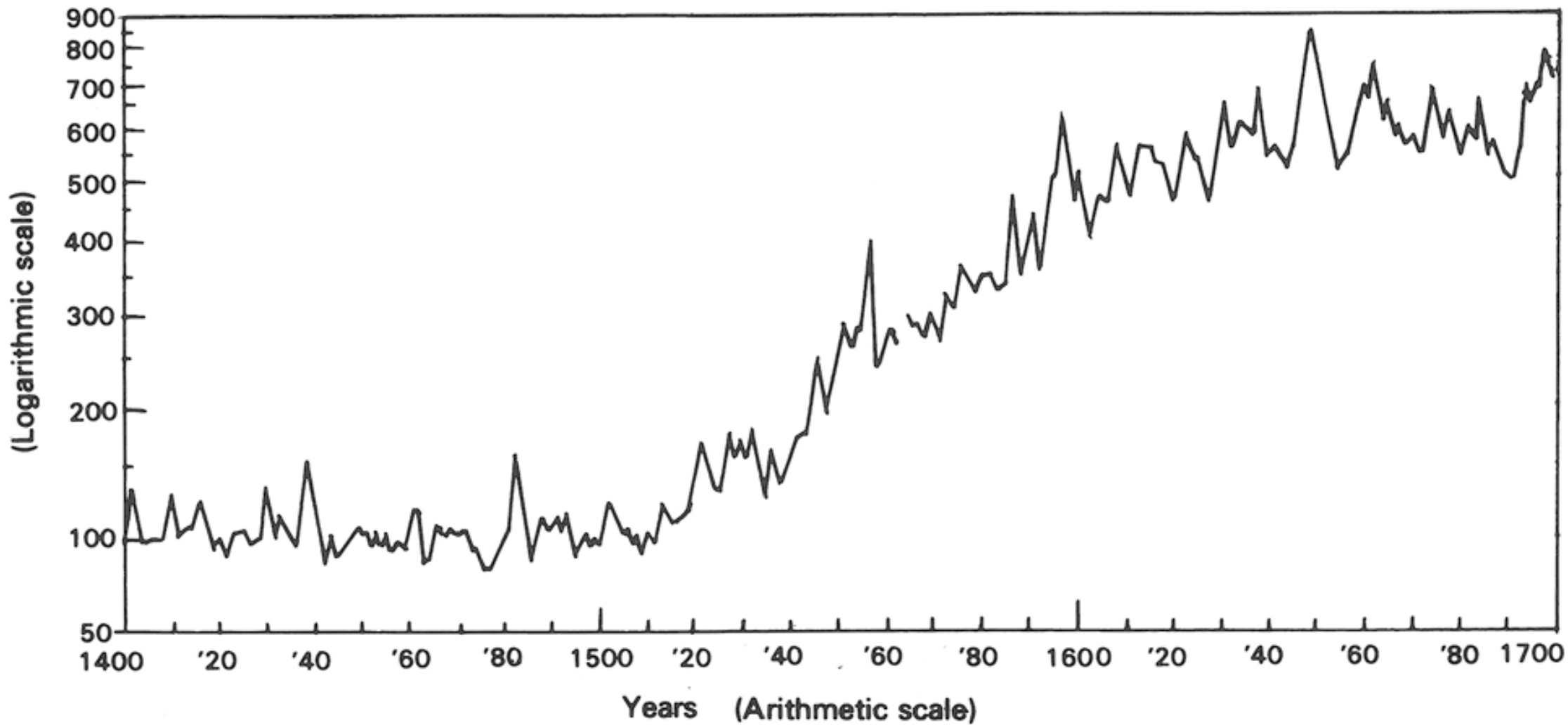




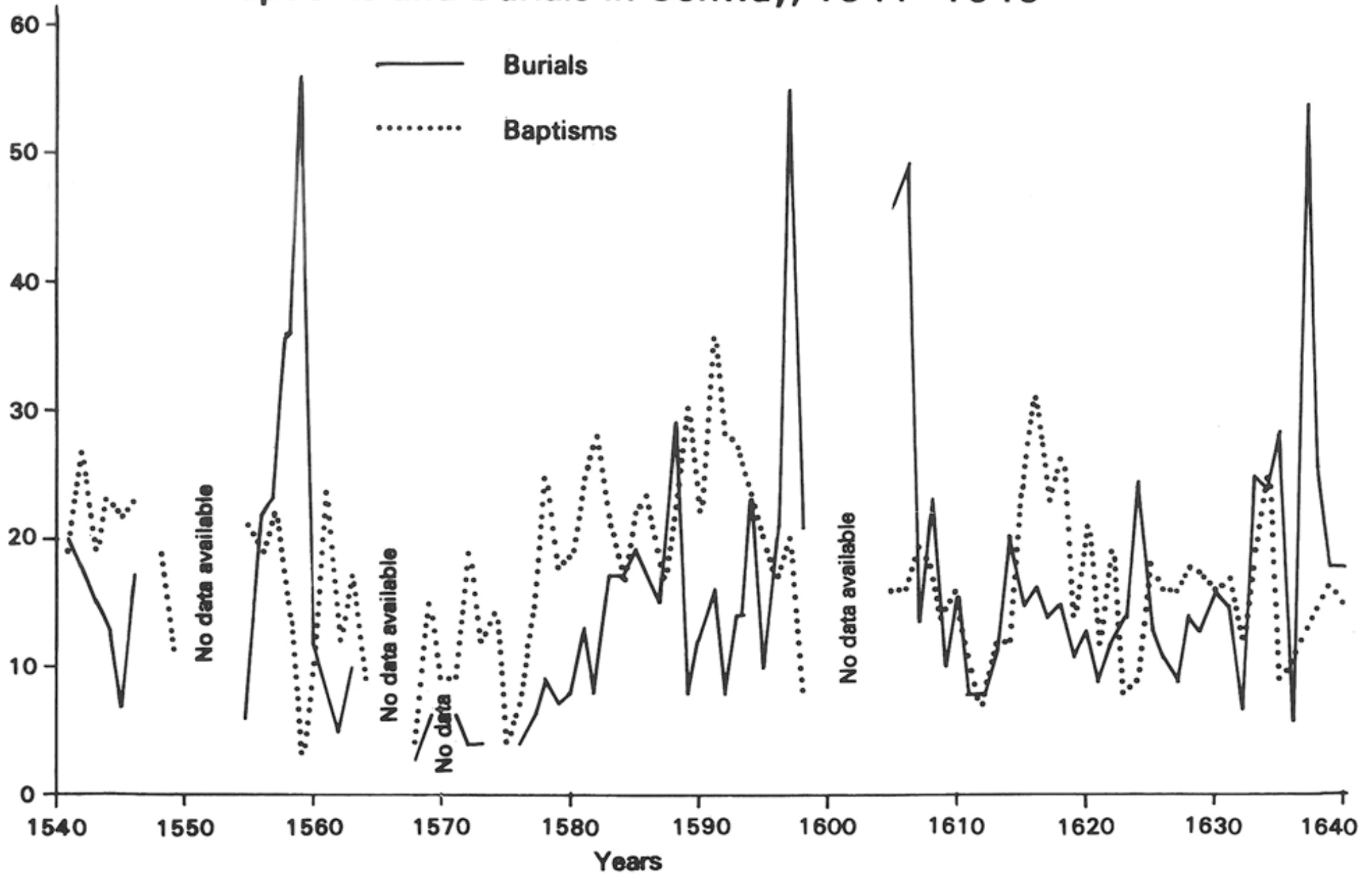
John Speed's map of Caernarfon, 1611

(Source: National Library of Wales.)
From: Tudor Wales

Index of prices of 'Basket of Consumables, 1400–1700

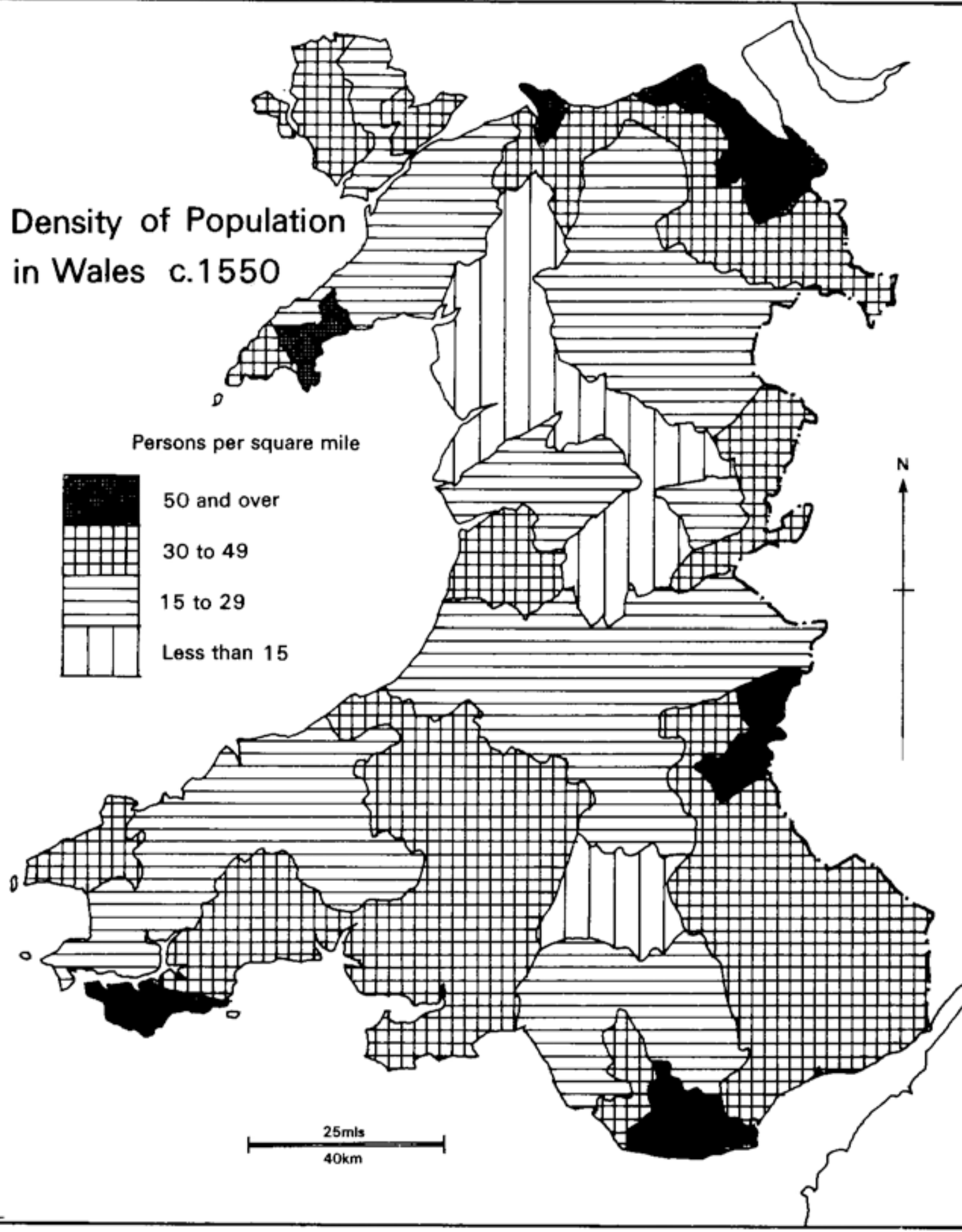
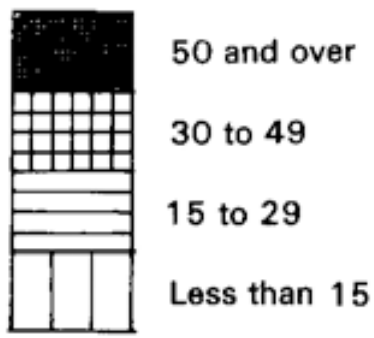


Baptisms and Burials in Conway, 1541–1640


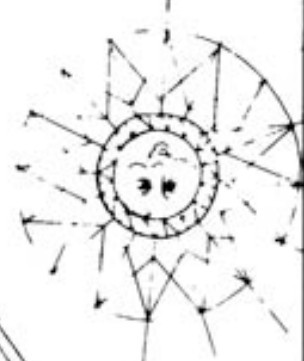


Density of Population in Wales c.1550

Persons per square mile

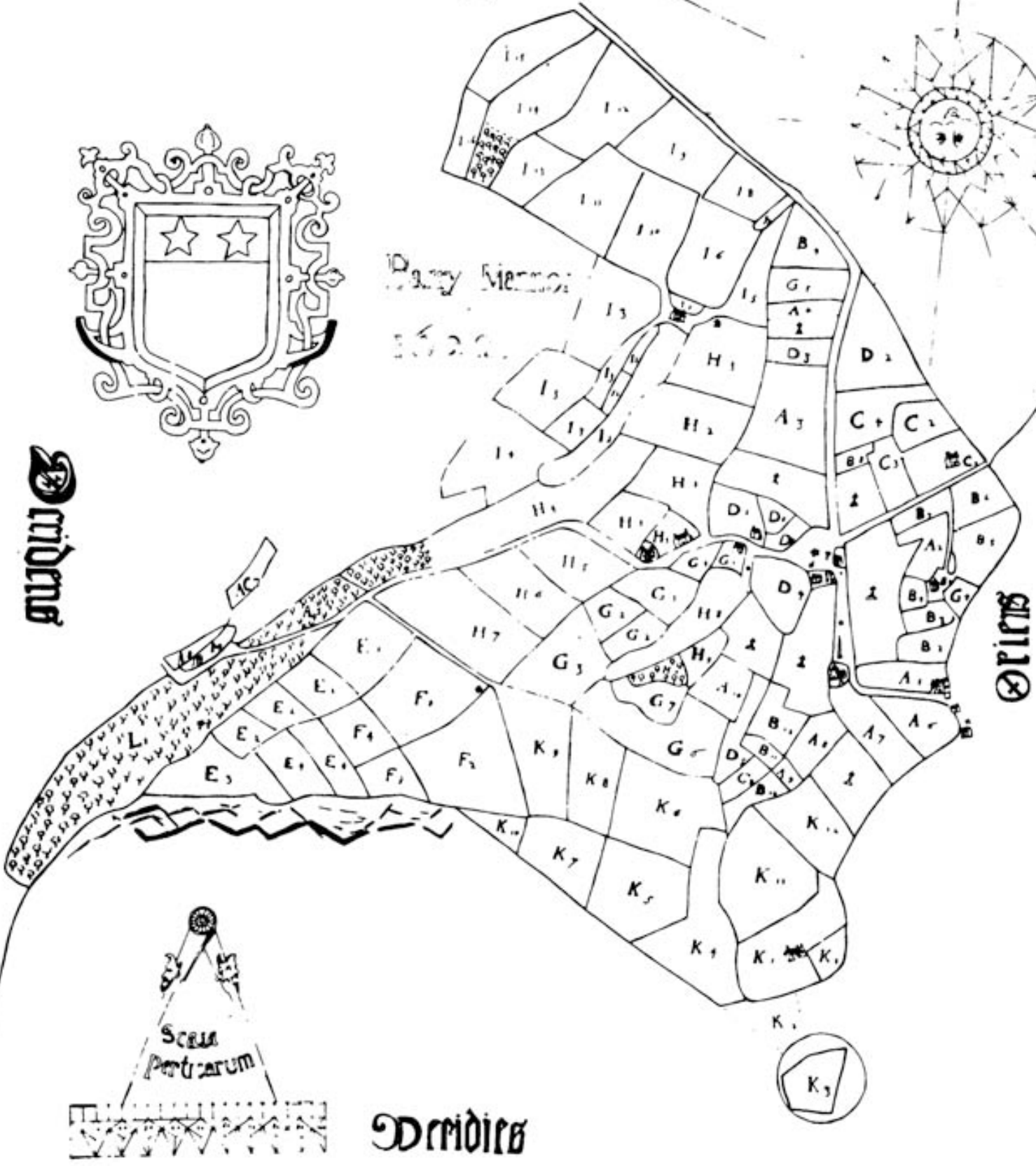


Septentrio



Barry Manor
1622

Occidens

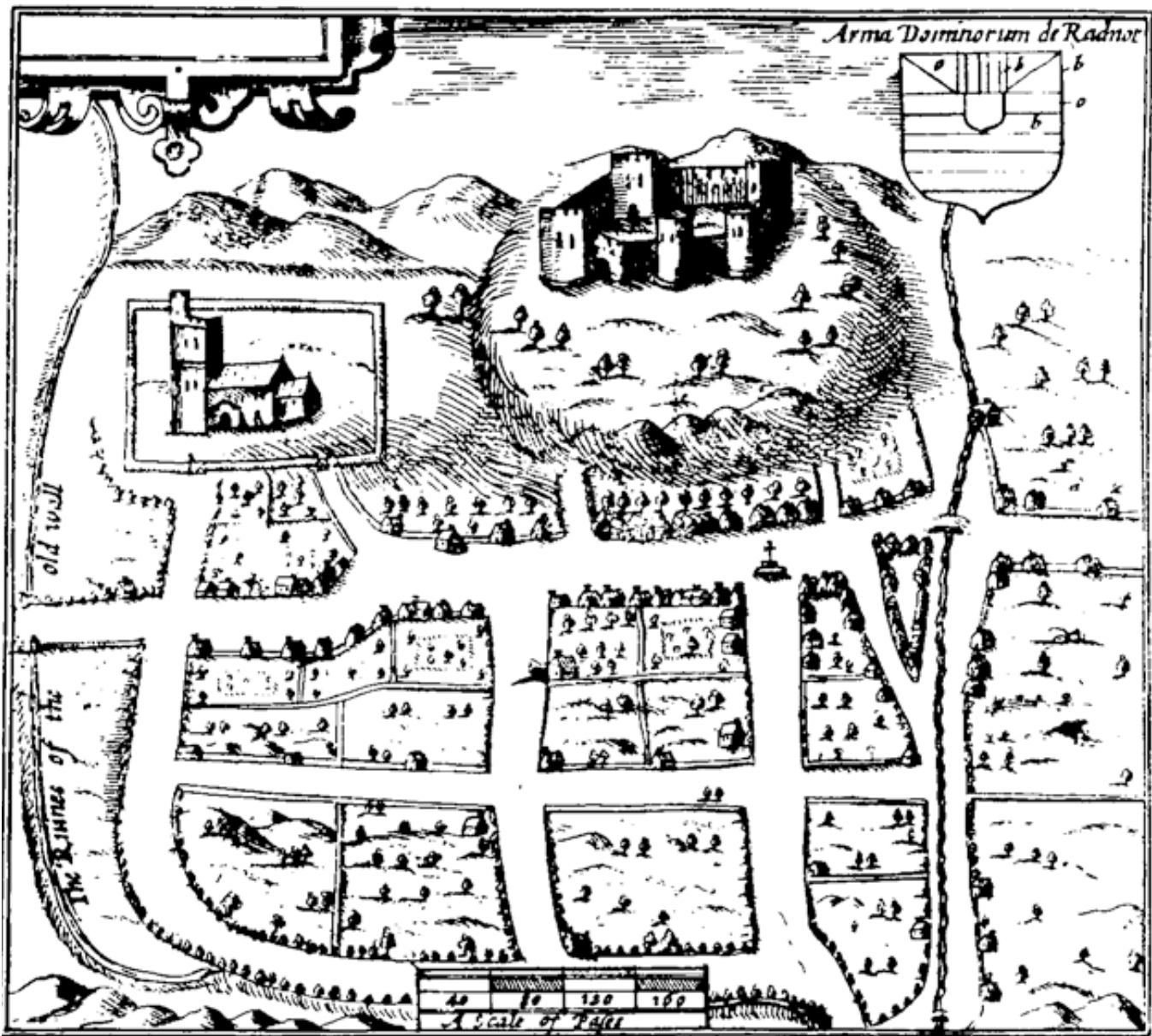


Oriens

Meridies

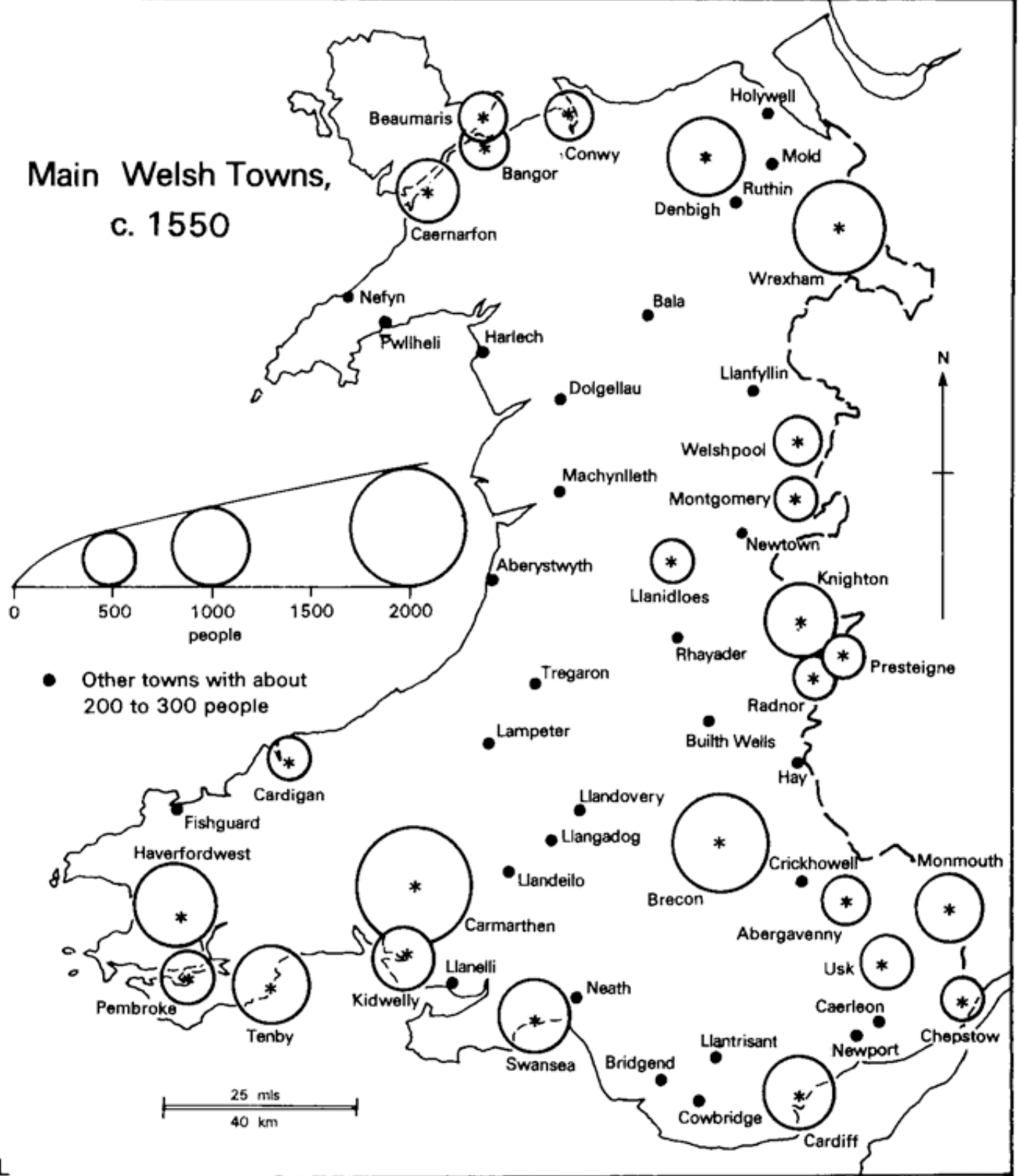
Map of Barry Manor in 1622 by Evans Mouse, based on original in Glamorgan Record Office

(Source: H.J. Evans.)
From: Tudor Wales



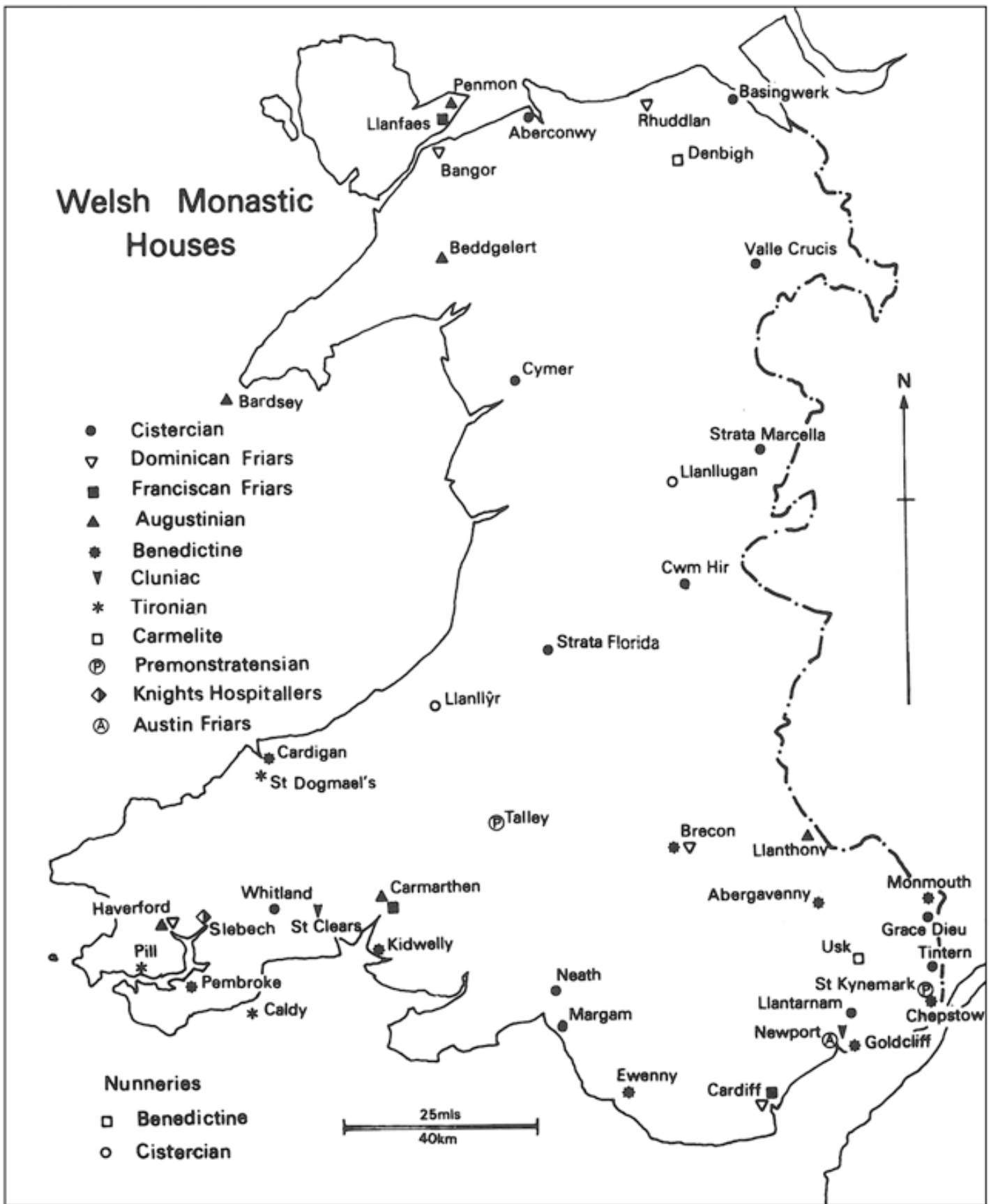
New Radnor in the early seventeenth century; map published in John Speed's Theatre of the Empire of Great Britain, 1611

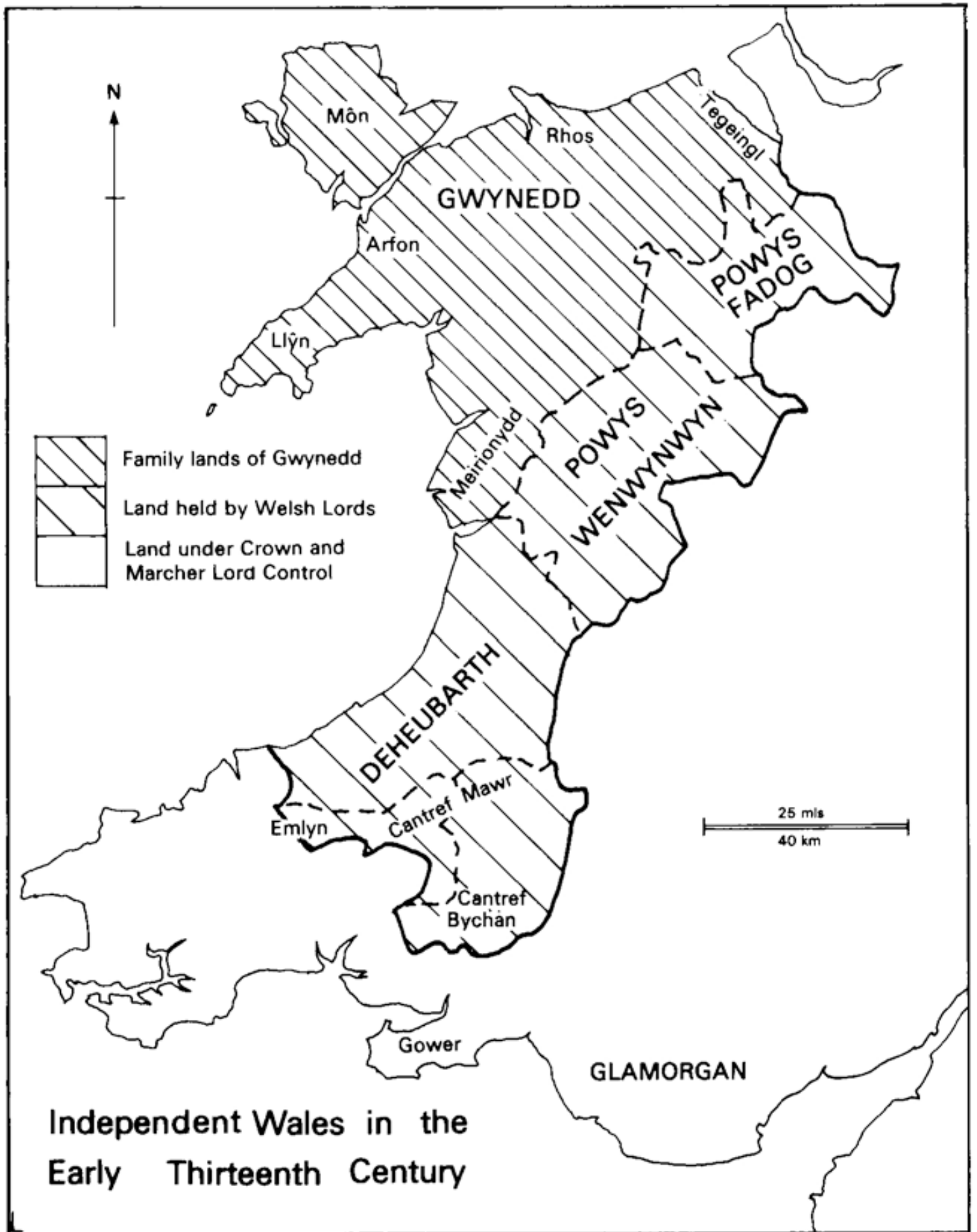
Main Welsh Towns, c. 1550



Main Welsh towns, c.1550

From: Tudor Wales

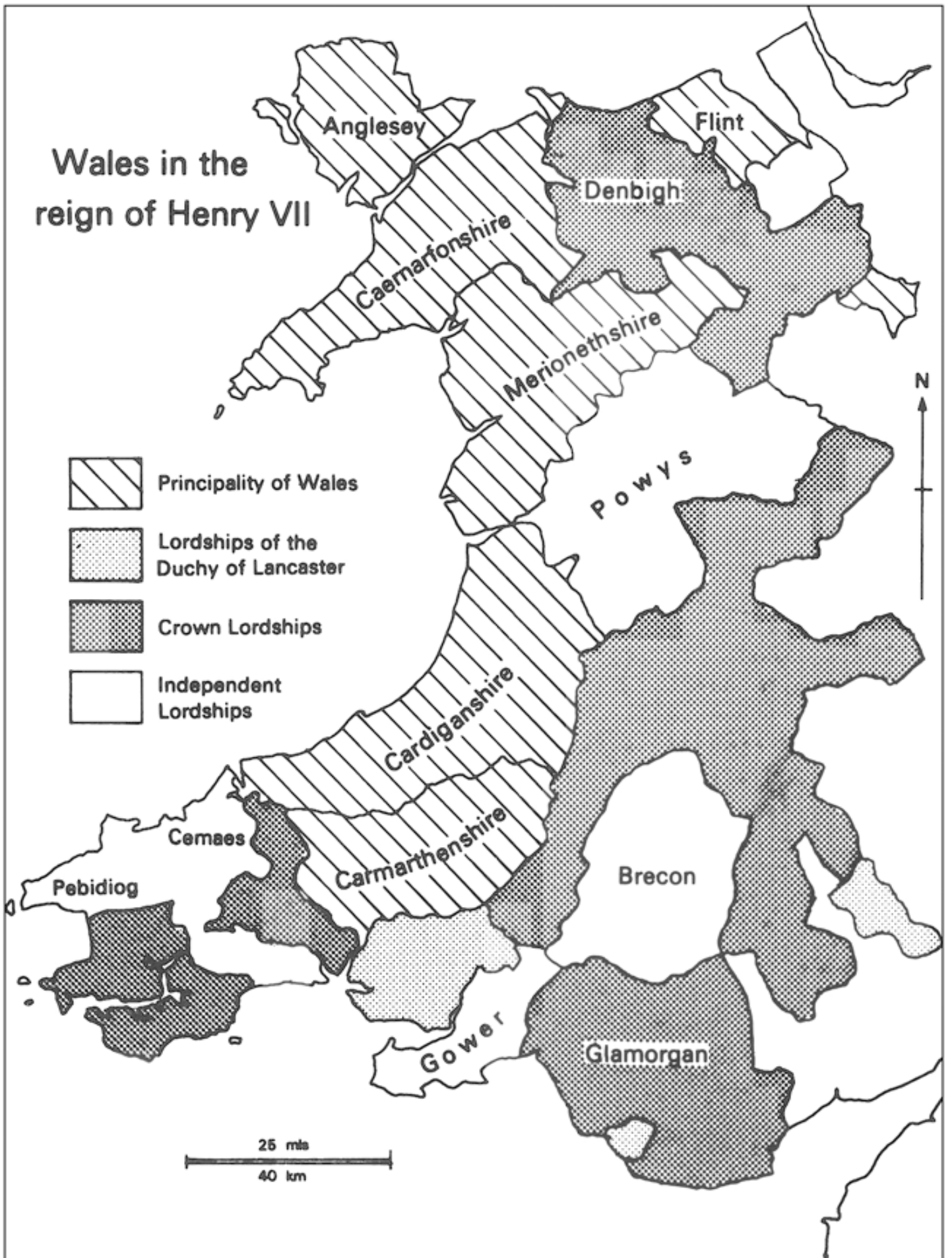


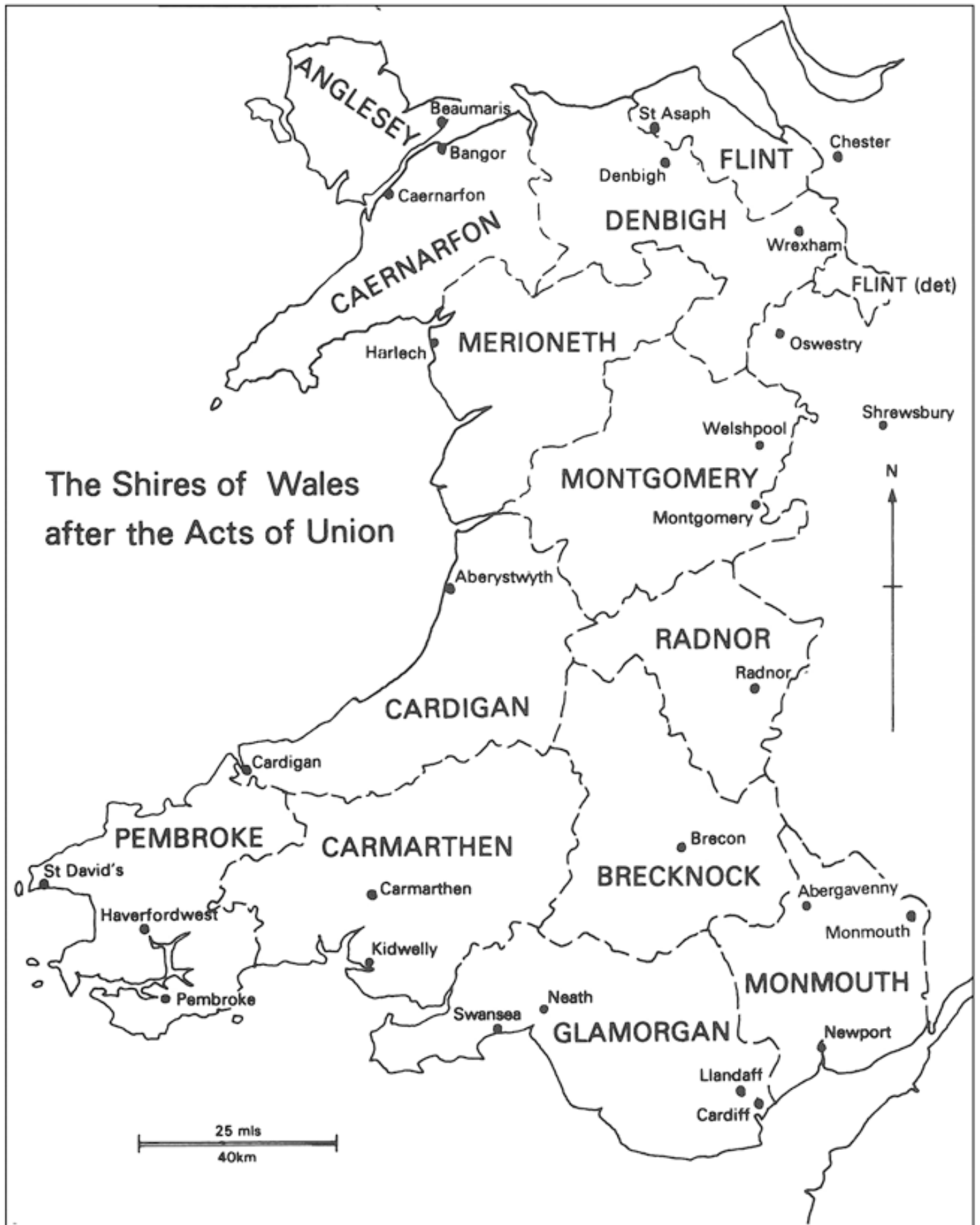


Independent Wales in the early thirteenth century

From: Tudor Wales

Wales in the reign of Henry VII





The Shires of Wales after the Acts of Union

From: Tudor Wales